



freshwater
LAND TRUST

Recent, current, and pending projects

Jeffrey Drummond, Director of Land Stewardship Programs

Roebuck Springs





Cahaba River Bank Stabilization



Turkey Creek Culvert



صندوق محمد بن زايد
للمحافظة على
الكائنات الحية

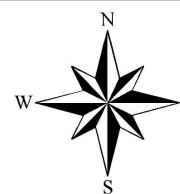

The Mohamed bin Zayed
SPECIES CONSERVATION FUND



Turkey Creek Reforestation



75 37.5 0 75 Meters

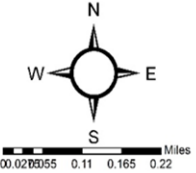





Turkey Creek Blowout




- ★ Blowout Location
- Turkey Creek CU 1
- Warrior Basin Streams



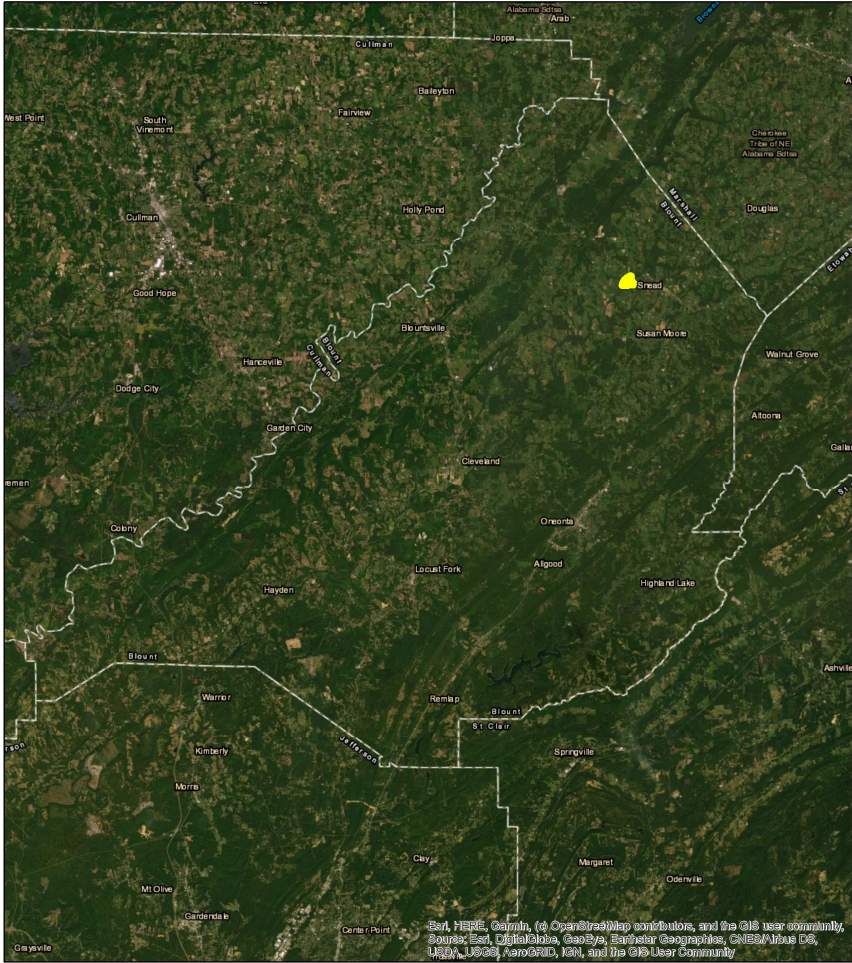
Litter Gitter



Valley Creek Wetlands



American Chestnuts



Basel, HERE, Garmin, (c) OpenStreetMap contributors, and the GIS user community, Source: Esri, DigitalGlobe, GeoEye, Earthstar Geographics, CNES/Airbus DS, USDA, USGS, AeroGRID, IGN, and the GIS User Community



Other 2020 Projects

- Glen Springs
- Cahaba River CU 12 (Bibb)
- Village Creek Linear Park
- Focus on Shades Creek

